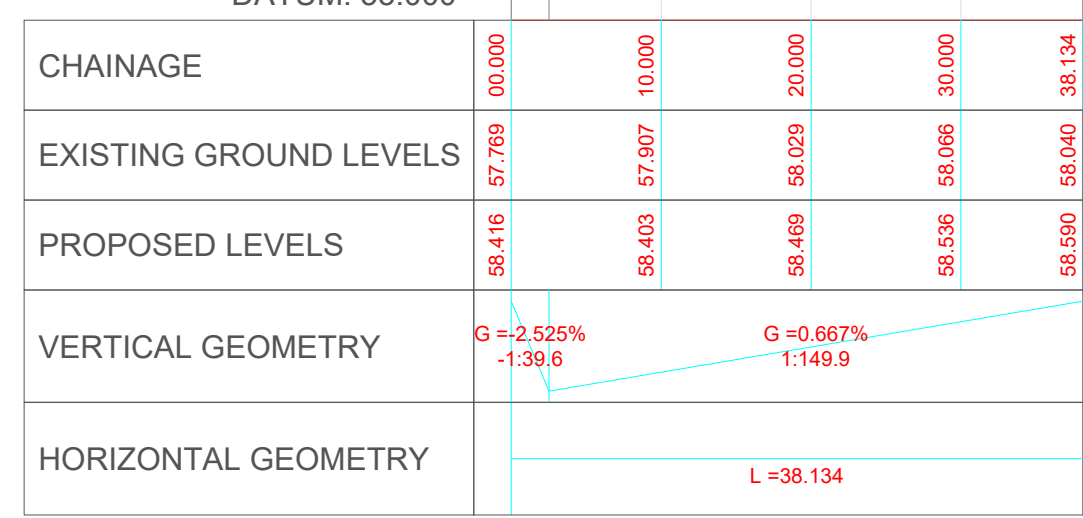
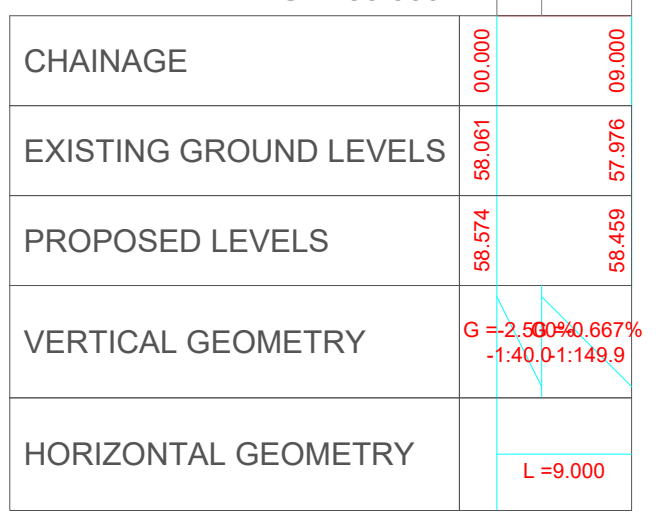


- LONGSECTIONS LEGEND**
- EXISTING GROUND PROFILE (dashed green line)
  - PROPOSED GROUND PROFILE (solid red line)
  - VERTICAL CURVATURE (solid blue line)


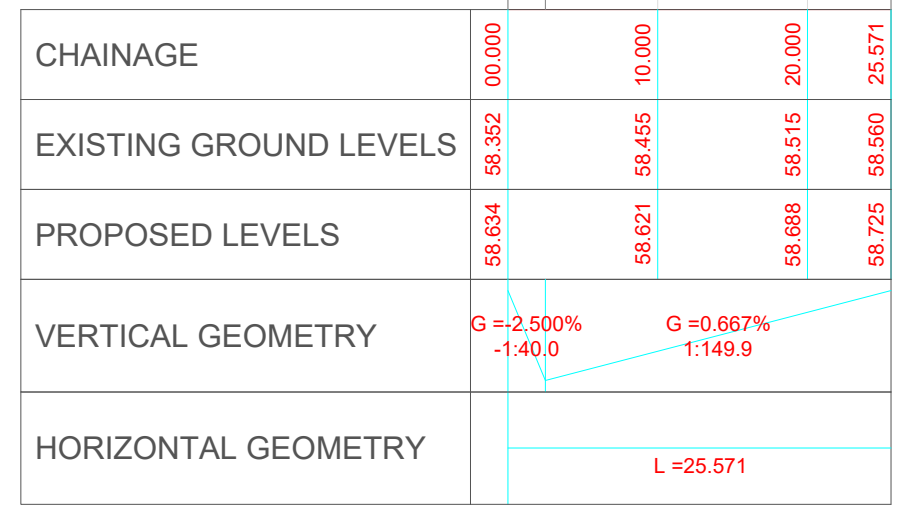
**ROAD 02.1 LONGSECTION**  
SCALE: H 1:500, V 1:100.  
DATUM: 55.000



**ROAD 02.1.1 LONGSECTION**  
SCALE: H 1:500, V 1:100.  
DATUM: 55.000



**ROAD 02.2 LONGSECTION**  
SCALE: H 1:500, V 1:100.  
DATUM: 55.000



16\_053\_020 - BARNHILL GARDEN VILLAGE SHD - PROPOSED INTERNAL ROADS AND LONGSECTIONS  
ROADS 02, 02.1, 02.1.1 & 02.2 - SHEET 3 OF 15  
PLAN VIEW SCALE - 1:500 @ A1